

Earth from Space Satellite Images

IMAGE ONE

- What technologies are used to capture images of Earth from above?
- What does this image depict?
- How can an image like this be used?
- Who might use it?
- What does this image tell you about human activity?




IMAGE TWO

- What technologies are used to capture images of Earth from above?
- What does this image depict?
- How can an image like this be used?
- Who might use it?
- What does this image tell you about human activity?



IMAGE THREE

- What technologies are used to capture images of Earth from above?
- What does this image depict?
- How can an image like this be used?
- Who might use it?
- What does this image tell you about human activity?

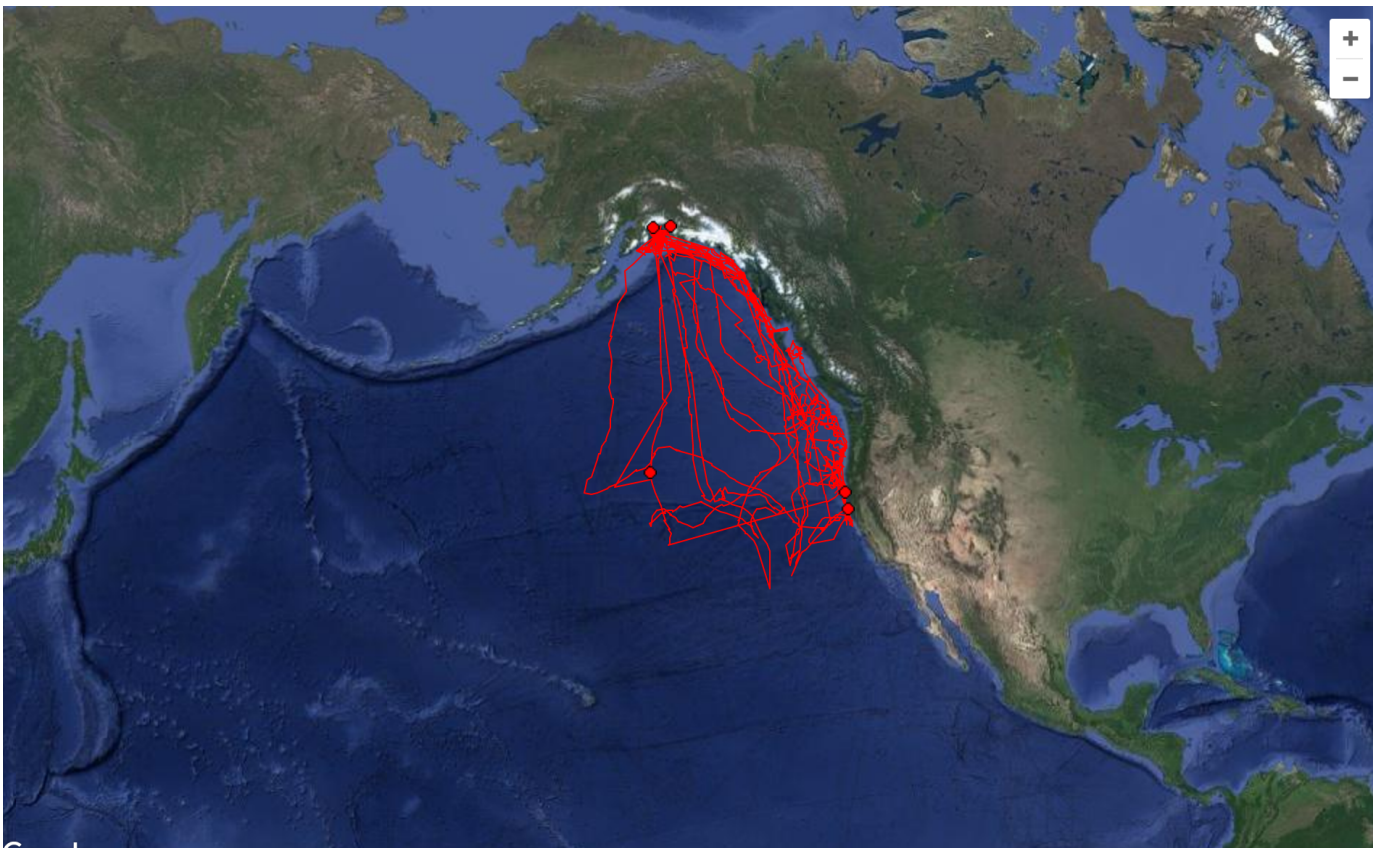


IMAGE FOUR

- What technologies are used to capture images of Earth from above?
- What does this image depict?
- How can an image like this be used?
- Who might use it?
- What does this image tell you about human activity?

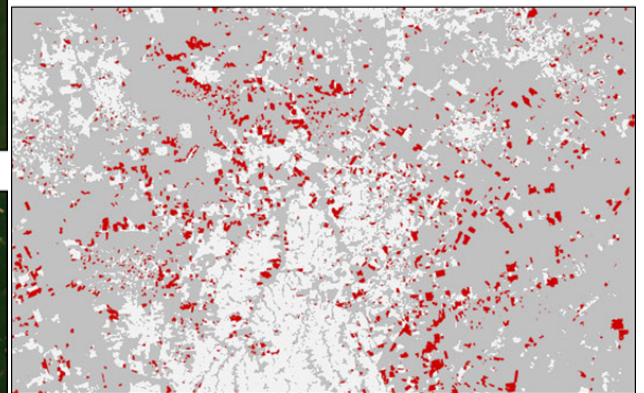


IMAGE FIVE

- What technologies are used to capture images of Earth from above?
- What does this image depict?
- How can an image like this be used?
- Who might use it?
- What does this image tell you about human activity?

